

## How to get to the trail

### Directions to Willows Park in Mount Pleasant:

From Route 119, take the Mount Pleasant (Route 31) exit. Head east on Route 31 into Mount Pleasant. Go straight past “the Doughboy” monument, down the hill to the next stoplight. Make a right onto Center Avenue, then left in front of the Fire Station, at the sign for Willows Park. Go down the road, then left into the pavilion parking area. The trailhead is across the small bridge, by the soccer fields.



### From the Donegal area:

Come down Route 31 into Mount Pleasant. Go past the railroad tracks and turn left at the next stoplight onto Center Avenue, then same as above.


### Directions to Kendi Park in Scottdale:



From Route 119, take the Scottdale (Route 819) exit. Head south on Route 819 toward Scottdale. Turn left onto Overholt Drive across from the West Overton Museum complex. At the first stop sign, make a right onto Mount Pleasant Road, and continue down to Kendi Park.

### Directions to the Sewage Treatment Lane Trail Parking Lot in Ironbridge:

Exit Route 119 at the Scottdale exit. At the end of the exit turn on to Route 819 North and travel straight ahead to the fourth stop light at Mt. Pleasant Road, which is just past K-Mart. Turn right onto Mt. Pleasant Road and continue straight ahead. When you see Amcel Center on the left, watch for the next left and turn left on to Sewage Treatment Lane, which is also the trail. Continue to the Trail Parking Lot on the left.



## Join and support the trail TODAY!

By joining the CCTC you will be helping to monitor, maintain and further develop this exciting recreational facility in our area. We need people who can donate time, funds or their abilities.

***Please join today by completing and sending in the membership form on the other side of this brochure.***

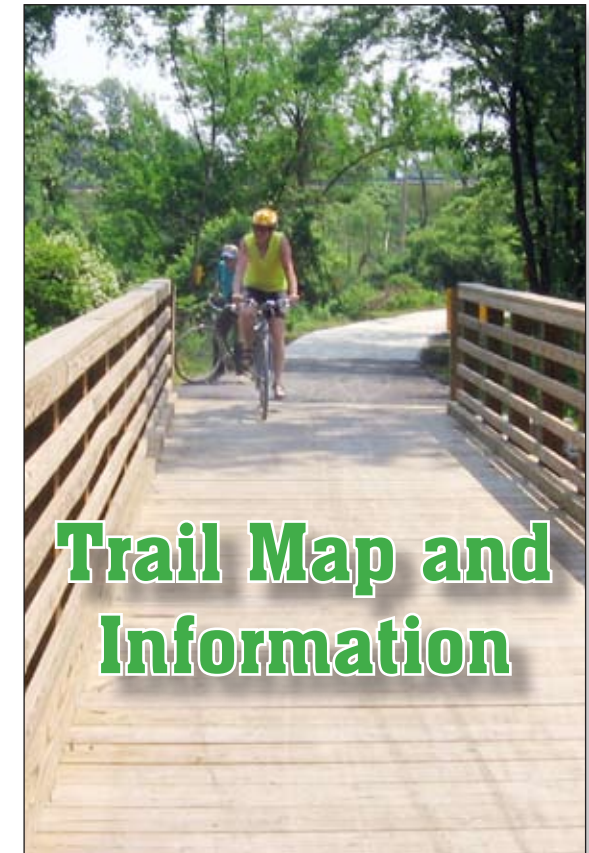


## Organization

The Coal & Coke Chapter is a volunteer organization associated with the Regional Trail Corporation.

The Regional Trail Corporation is a non-profit entity within Westmoreland, Fayette, and Allegheny Counties, which promotes the conversion of abandoned railroad corridors to recreational trails.

The Coal & Coke Chapter is led by a thirteen member board of volunteers, including government officials and community members from the municipalities through which the trail passes: East Huntingdon Township, Mount Pleasant Township and Borough, Scottdale Borough, Upper Tyrone Township, and Westmoreland County.



Coal & Coke Trail Chapter  
P.O. Box 360  
Scottdale, PA 15683  
(724) 872-5586

REGIONAL TRAIL CORPORATION AFFILIATE



## Membership/Contribution

Yes! I want to help maintain and improve the Coal & Coke Trail. Enclosed is my tax deductible contribution.

Name \_\_\_\_\_

Address \_\_\_\_\_

City \_\_\_\_\_

State \_\_\_\_\_ Zip \_\_\_\_\_

Phone \_\_\_\_\_

Email \_\_\_\_\_

### TYPE OF MEMBERSHIP

- Individual Member .....\$15
- Family .....\$25
- Small Business.....\$100
- Lifetime Membership.....\$150
- Corporate .....\$250
- Voluntary Contribution.....\_\_\_\_\_

Circle the areas you would like to help with...

Trail Monitor      Trail Maintenance

Trail Events

Send this form and make checks payable to:

CCTC, P.O. Box 360, Scottdale, PA 15683

**Thank You!**

## Linking Communities and History

Ride or walk through history as you travel the Coal & Coke Trail. Set on scenic old railroad corridors, the Coal & Coke Trail provides outdoor recreational opportunities for walkers, joggers, bikers, hikers, and cross-country skiers. The trail provides a non-motorized, handicapped accessible transportation source for area residents as well as tourists, linking Mount Pleasant and Scottdale.

Along the way, enjoy beautiful natural areas and occasional wildlife while following Jacob's Creek past old coke ovens and friendly communities. You'll actually be following in history's footsteps as you travel along the same paths as General Braddock, H.C. Frick, Andrew Carnegie, A.C. Cochran, and others.

There are future plans to also provide a link to the West Overton Museum.

### Trail Route (Refer to Map)

Beginning in Willows Park, Mount Pleasant, the Coal and Coke Trail heads southwest on the old corridor of the Scottdale Branch of the PA RR toward Scottdale. The trail runs alongside the active Southwest PA Railroad, to the town of Bridgeport, where it crosses both Shupe Run and Buckeye Road, and continues southwest to Ironbridge. At the East Huntington Sewage Treatment Lane to the intersection of Mount Pleasant Road (Old 119). After crossing Mount Pleasant Road, the trail is once again on the old corridor of the PA Railroad. The trail then continues under the Route 119 highway and across Sherrick Run into North Scottdale. Once again the trail exits the old rail corridor to share Mildred Street as it heads toward Scottdale. The trail continues down Mildred Street to the

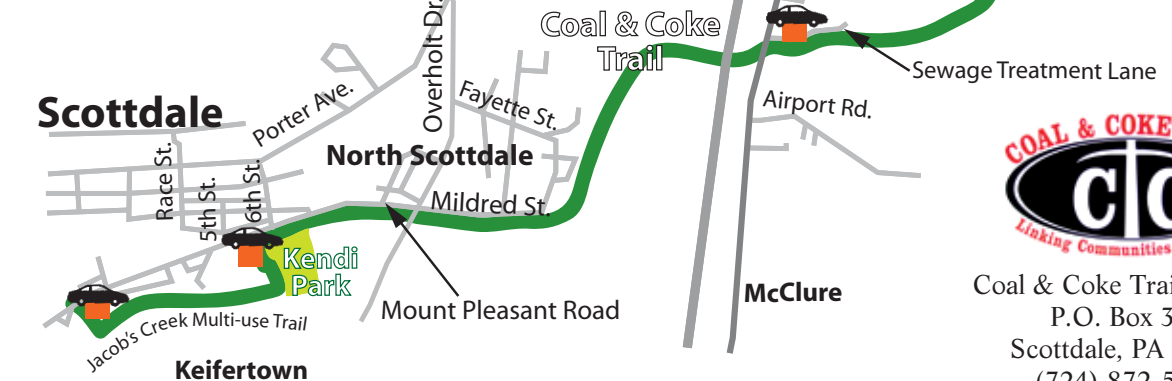
four way stop signs at the intersection of Overholt Drive, crosses Overholt Drive, where Mildred Street turns into Mount Pleasant Road and continues down Mt. Pleasant Road to Kendi Park, which is on the left. Immediately after passing the playground in Kendi Park the trail turns left into the Park, continues past the basketball court, and then connects to the Jacob's Creek Multi-Use Trail. The Jacobs Creek Multi-Use Trail continues in a westerly direction toward downtown Scottdale.



Distance in miles	Willows Park	Buckeye Rd., Bridgeport	Mt. Pleasant Rd., Ironbridge	Mildred Street Ramp	Kendi Park	End of Jacobs Creek Trail
★ Willows Park	X	1.20	2.85	3.67	4.40	5.0
Buckeye Rd., Bridgeport	1.20	X	1.65	2.47	3.20	3.80
★ Mt. Pleasant Rd., Ironbridge	2.85	1.65	X	.82	1.55	2.15
Mildred Street Ramp	3.67	2.47	.82	X	.73	1.33
★ Kendi Park	4.40	3.20	1.55	.73	X	.60
★ End of Jacobs Creek Trail	5.0	3.80	2.15	1.33	.60	X



Trail



Coal & Coke Trail Chapter  
P.O. Box 360  
Scottdale, PA 15683  
(724) 872-5586